

Key contacts & emergency information



Dial **111** for emergencies where there is serious, immediate, or imminent risk to life or property and request Police, Fire or Ambulance.

* If you have difficulty hearing or talking on the phone, register to use **'111 TXT'**, the emergency texting service at [police.govt.nz/111-txt/how-register-111-txt](https://www.police.govt.nz/111-txt/how-register-111-txt)

* For urgent marine assistance, contact the Coastguard Marine Assistance on **VHF Channel 16**.



Auckland Emergency Management

Dial **0800 222 200**

[aucklandemergencymanagement.govt.nz](https://www.aucklandemergencymanagement.govt.nz)

aeminfo@aucklandcouncil.govt.nz

Social media:

[@aklcedem](https://www.facebook.com/aklcedem)

[@AucklandCDEM](https://twitter.com/AucklandCDEM)

Dial **(09) 301 0101** for Auckland Council

[aucklandcouncil.govt.nz](https://www.aucklandcouncil.govt.nz)



Radio Stations for emergency information

- [Radio New Zealand](#)
756 AM or 101.4 FM
- [Newstalk ZB](#) 89.4 FM
- [The Hits](#) 97.4 FM
- [More FM](#) 91.8 FM
- [Radio Samoa](#) 1593 AM
- [Radio Waatea](#) 603 AM
- [Radio Spice](#) 88 FM
- [Humm](#) 104.2 FM
- [Radio Tarana](#) 1386 AM
- [Planet FM](#) 104.6 FM
- [Pacific Media Network](#)
531 AM
- [New Zealand Chinese Radio](#) 90.6 FM
- [Radio Tama-Ohi](#) 87.7 FM



Local accident and urgent care clinics

- [North Shore Hospital Emergency Department](#)
open 24 hours | phone **(09) 486 8900**.
- [Shorecare Urgent Care Smales Farm](#)
open 24 hours | phone **(09) 486 7777**.
- [Northcare Accident & Medical](#) open daily from 8am-6.30pm | phone **(09) 479 7770**.
- [White Cross Glenfield Urgent Care and GP](#)
services open daily from 8am – 8pm | phone **(09) 444 4244**.

Report a problem

If life is at risk dial 111.



Electricity and gas

If you can smell gas, dial **111** and ask for Fire.

For outages and faults, call Vector on **0800 764 764** or report online at [vector.co.nz/personal/outages-faults](https://www.vector.co.nz/personal/outages-faults). Also report outages to your electricity provider.



Internet

To report a problem with your broadband, contact your broadband provider. To view real time broadband outages go to [chorus.co.nz/outages](https://www.chorus.co.nz/outages)



Flooding

To report flooding to Auckland Council call **(09) 301 0101**.



Water supply and wastewater

To report a problem, contact Watercare via Live Chat at [watercare.co.nz](https://www.watercare.co.nz) or call **(09) 442 2222** and press **1**.

For outages or faults go to [watercare.co.nz/Faults-outages/Current-outages-and-upcoming-shutdowns](https://www.watercare.co.nz/Faults-outages/Current-outages-and-upcoming-shutdowns)



Fallen trees or debris

To report fallen trees or debris, go to Auckland Council's 'Report a Problem' tool.

[aucklandcouncil.govt.nz/report-problem/Pages/report-a-problem.aspx](https://www.aucklandcouncil.govt.nz/report-problem/Pages/report-a-problem.aspx)



Roads

To report an urgent State Highway issue, call NZ Transport Agency Waka Kotahi on **0800 44 44 49**.

To report a non-urgent issue, go to [nzta.govt.nz/contact-us/email-us/state-highway-issue-or-feedback](https://www.nzta.govt.nz/contact-us/email-us/state-highway-issue-or-feedback)

To report an urgent Auckland arterial road issue, call Auckland Transport on **(09) 355 3553**.

To report a non-urgent issue, go to Auckland Transport's website [contact.at.govt.nz](https://www.contact.at.govt.nz)
Access NZ Transport Agency's Waka Kotahi journey planner at [journeys.nzta.govt.nz/journey-planner](https://www.journeys.nzta.govt.nz/journey-planner) to see disruption on State Highways.

Access Auckland Transport's roadworks and disruptions at [at.govt.nz/projects-initiatives/roadworks-and-disruptions](https://www.at.govt.nz/projects-initiatives/roadworks-and-disruptions) to see disruption on arterial roads.

Emergency actions

Put your family/whānau emergency Household Plan into action.

IF YOU ARE SAFE AT HOME











If life is at risk dial 111.

IF YOU ARE UNSAFE AT HOME

Stay at home.

Use your emergency supplies.

Stay informed through official sources:

- Auckland Emergency Management   
- National Emergency Management Agency   
- Radio stations (RNZ, Newstalk, The Hits, MoreFM)
- Met Service   & app.
- GeoNet   & app.

Check on your neighbours and others nearby.

Stay connected to your whānau/family and friends.

Use text or social media, keep phones lines clear for people who need urgent assistance.

Take your grab bag.

Use your evacuation routes.

If possible, stay with whānau/family or friends who are safe or go to your closest Community Emergency Hub/Civil Defence Centre. Check radio stations or Auckland Emergency Management's website/social media to see what locations are open. Telephone language interpreters are available at Civil Defence Centres.



Do not wait for emergency services to tell you to evacuate.



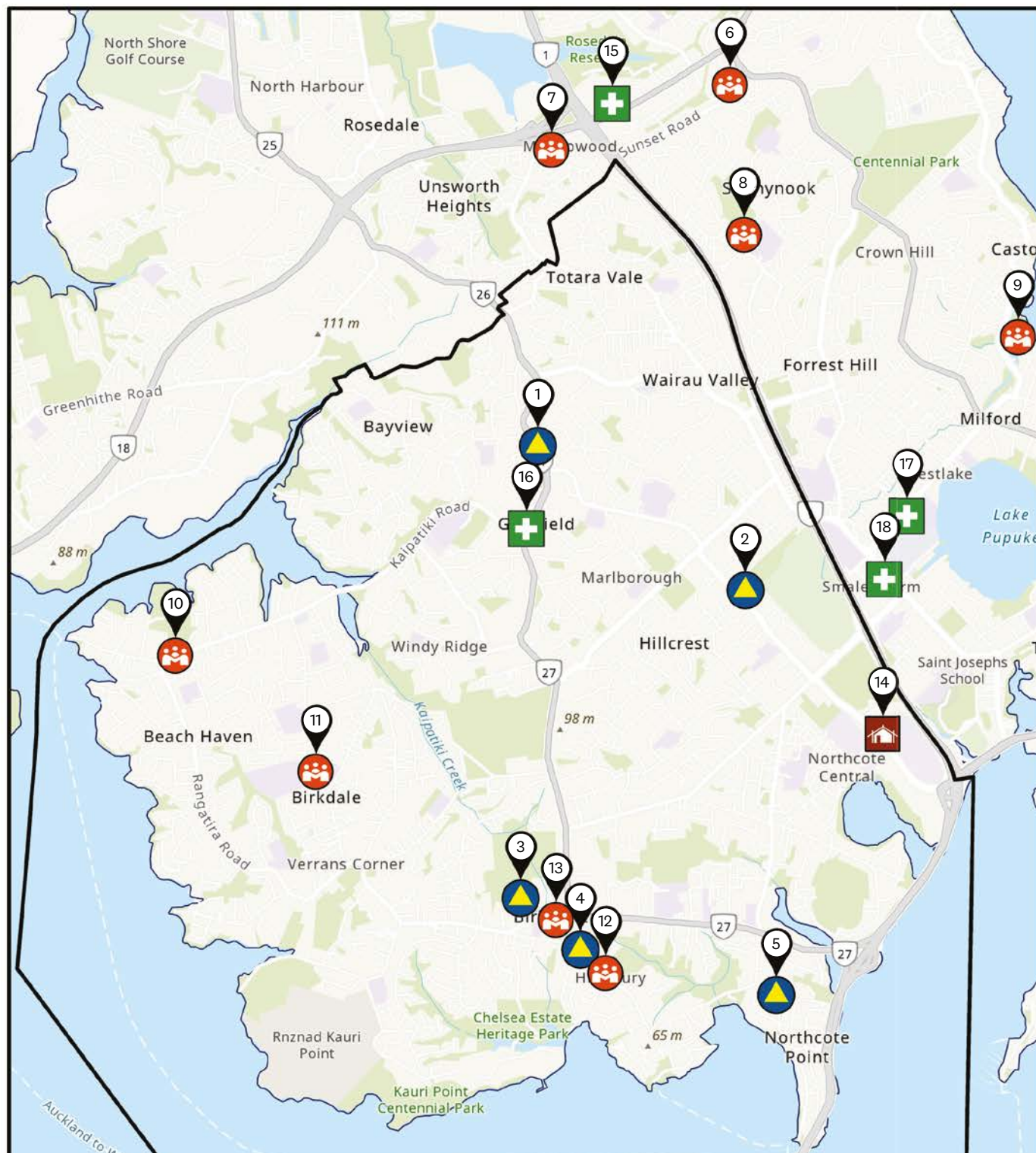
Interested in volunteering during an emergency?




Reach out to your local Community Emergency Hub or go to Auckland Emergency Management's website for volunteering opportunities.



If you need to evacuate

If possible, stay with whānau/family or friends who are safe. Then check which Civil Defence Centres or Community Emergency Hubs are open on social media channels, websites or radio.



- | | | |
|--|---|---|
| <p>Civil Defence Centres </p> <ul style="list-style-type: none"> ① Glenfield Memorial Hall ② Eventfinda Stadium ③ Birkenhead Pool and Leisure Centre ④ Birkenhead Library ⑤ Northcote War Memorial Hall | <p>Community Emergency Hub </p> <ul style="list-style-type: none"> ⑥ The Church of Jesus Christ of Latter-day Saints ⑦ Meadowood Community Centre ⑧ Sunnynook Community Centre ⑨ Milford Cruising Club ⑩ Beach Haven Community Centre ⑪ Birkdale Community House ⑫ Birkenhead Methodist Church - Zion Hill ⑬ Onewa Christian Community Church | <p>Marae </p> <ul style="list-style-type: none"> ⑭ Awataha Marae <p>Accident & Urgent Care Clinics </p> <ul style="list-style-type: none"> ⑮ Northcare Accident & Medical ⑯ White Cross Glenfield Urgent Care & GP ⑰ North Shore Hospital Emergency Department ⑱ Shorecare Urgent Care Smales Farm |
|--|---|---|



Map demonstrating places to receive support or evacuate to around Kaipātiki

Top tips to get ready for an emergency



Know your hazards. Check Auckland Emergency Management's [Hazard Viewer](#) for your whare/home, work & school.



Learn where you can go if you need to evacuate. Plan your evacuation routes.



Create a [household plan](#), including evacuation.



Prepare a [grab bag](#) in case you have to evacuate.



Keep [emergency supplies](#) in your whare/home and car.



Get ready with your community and know your community's emergency plan.



Keep spare cash. Check your insurance and keep electronic & hard copies.



Know your neighbours and look out for each other.



Get your lifestyle block or farm ready



Get your business ready.



Visit getready.govt.nz for further tips on how to get ready.



Read your Local Board Emergency Readiness and Response Plan for tips on risk reduction, readiness, response and recovery.



For further information on reducing hazards, emergency readiness, response and recovery visit aucklandemergencymanagement.govt.nz

Version 1.1 October 2025