

Key contacts & emergency information



Dial **111** for emergencies where there is serious, immediate, or imminent risk to life or property and request Police, Fire or Ambulance.

* If you have difficulty hearing or talking on the phone, register to use **111 TXT**, the emergency texting service at police.govt.nz/111-txt/how-register-111-txt

* For urgent marine assistance, contact the Coastguard Marine Assistance on **VHF Channel 16**.



Auckland Emergency Management

Dial **0800 222 200**

aucklandemergencymanagement.org.nz

aeminfo@aucklandcouncil.govt.nz

Social media:

[@aklcDEM](https://www.facebook.com/aklcDEM)

[@AucklandCEM](https://twitter.com/AucklandCEM)

Dial **(09) 301 0101** for Auckland Council

aucklandcouncil.govt.nz

Report a problem

If life is at risk dial **111**.



Electricity and gas

If you can smell gas, dial **111** and ask for Fire.

For outages and faults, call Vector on **0800 764 764** or report online at vector.co.nz/personal/outages-faults.

Also report outages to your electricity provider.



Internet

To report a problem with your broadband, contact your provider. To view real time broadband outages go to chorus.co.nz/outages



Flooding

To report flooding to Auckland Council call **(09) 301 0101**.



Water supply and wastewater

To report a problem, contact Watercare via Live Chat at watercare.co.nz or call **(09) 442 2222** and press **1**.

For outages or faults go to watercare.co.nz/Faults-outages/Current-outages-and-upcoming-shutdowns



Fallen trees or debris

To report fallen trees or debris, go to Auckland Council's 'Report a Problem' tool. aucklandcouncil.govt.nz/report-problem/Pages/report-a-problem.aspx



Roads

To report an urgent State Highway issue, call NZ Transport Agency Waka Kotahi on **0800 44 44 49**.

To report a non-urgent issue, go to nzta.govt.nz/contact-us/email-us/state-highway-issue-or-feedback

To report an urgent Auckland arterial road issue, call Auckland Transport on **(09) 355 3553**.

To report a non-urgent issue, go to Auckland Transport's website contact.at.govt.nz

Access NZ Transport Agency's Waka Kotahi journey planner at journeys.nzta.govt.nz/journey-planner to see disruption on State Highways.

Access Auckland Transport's roadworks and disruptions at at.govt.nz/projects-initiatives/roadworks-and-disruptions to see disruption on arterial roads.



Radio Stations for emergency information

- [Radio New Zealand 756 AM or 101.4 FM](#)
- [Newstalk ZB 89.4 FM](#)
- [The Hits 97.4 FM](#)
- [More FM 91.8 FM](#)
- [Radio Samoa 1593 AM](#)
- [Radio Waatea 603 AM](#)
- [Radio Spice 88 FM](#)
- [Humm 104.2 FM](#)
- [Radio Tarana 1386 AM](#)
- [Planet FM 104.6 FM](#)
- [Pacific Media Network 531 AM](#)
- [New Zealand Chinese Radio 90.6 FM](#)
- [Radio Tama-Ohi 87.7 FM](#)



Local accident and urgent care clinics

- White Cross - Lunn Ave Urgent Care and GP**, 110 Lunn Avenue, Mount Wellington, Auckland 1072 | **(09) 570 8899**
open 8am– 8pm, 7 days a week
lunnave@whitecross.co.nz | whitecross.co.nz/clinics/lunn-ave-urgent-care-and-gp
- White Cross Ascot 24/7**, 90 Green Lane East, Remuera, Auckland | **(09) 520 9555**
24 hours, 7 days a week
ascot@whitecross.co.nz | whitecross.co.nz/clinics/ascot-24-7-white-cross
- OneHealth Accident & Medical Care**, 122 Remuera Road, Remuera, Auckland **(09) 522 2800** | open 8am to 8pm, 7 days a week | info@onehealthgp.co.nz
nurse@onehealthgp.co.nz | onehealth.co.nz

Emergency actions

Put your family/whānau emergency Household Plan into action.

IF YOU ARE SAFE AT HOME











If life is at risk dial 111.

IF YOU ARE UNSAFE AT HOME

Stay at home.

Use your emergency supplies.

Stay informed through official sources:

- Auckland Emergency Management   
- National Emergency Management Agency   
- Radio stations (RNZ, Newstalk, The Hits, MoreFM)
- Met Service   & app.
- GeoNet   & app.

Check on your neighbours and others nearby.

Stay connected to your whānau/family and friends.

Use text or social media, keep phones lines clear for people who need urgent assistance.

Take your grab bag.

Use your evacuation routes.

If possible, stay with whānau/family or friends who are safe or go to your closest Community Emergency Hub/Civil Defence Centre. Check radio stations or Auckland Emergency Management's website/social media to see what locations are open. Telephone language interpreters are available at Civil Defence Centres.



Do not wait for emergency services to tell you to evacuate.



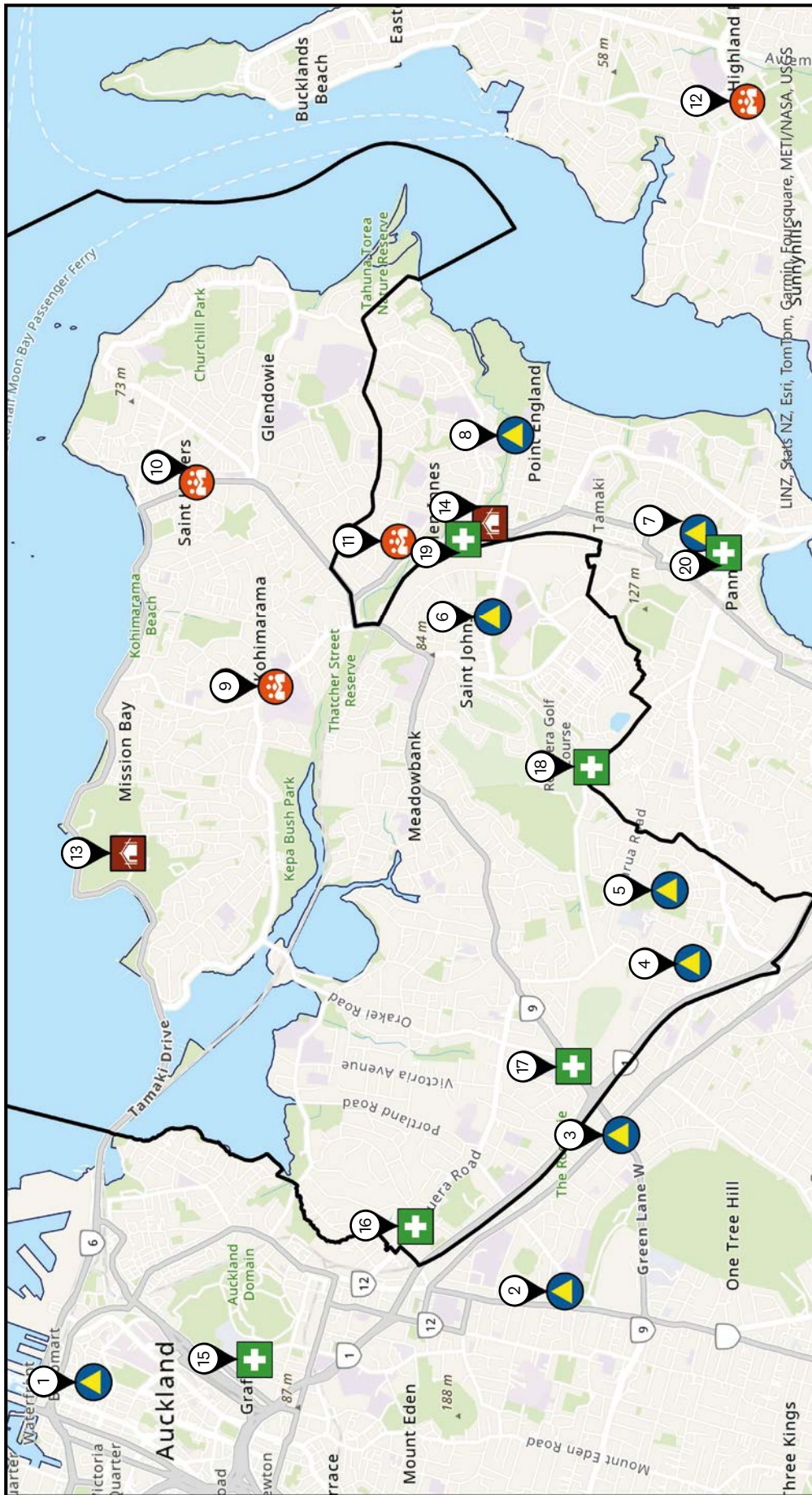
Interested in volunteering during an emergency?

Reach out to your local Community Emergency Hub or go to Auckland Emergency Management's website for volunteering opportunities.



If you need to evacuate

If possible, stay with whānau/family or friends who are safe. Then check which Civil Defence Centres or Community Emergency Hubs are open on social media channels, websites or radio.



Civil Defence Centres

- ① Ellen Melville Centre
- ② Athol Symes Community Hall
- ③ Jack Dickey Community Hall
- ④ Eilersie War Memorial Hall
- ⑤ Eilersie Leisure Centre
- ⑥ Colin Maiden Park

Community Emergency Hub

- ⑦ Panmure Library & Hall
- ⑧ Glen Innes Pool & Leisure Centre
- ⑨ Barfoot and Thompson Stadium
- ⑩ St Heliers Church and Community Centre
- ⑪ Saint Pius X School
- ⑫ Trinity Methodist Church of Pakuranga

Marae

- ⑬ Ngāti Whātua Ōrākei Marae
- ⑭ Ruapōtaka Marae

Accident & Urgent Care Clinics

- ⑮ Auckland City Hospital Emergency Dept & Starship Children's Hospital
- ⑯ OneHealth Accident & Medical Care

Accident & Urgent Care Clinics

- ⑰ White Cross Ascot 24/7
- ⑱ Local Doctors Glen Innes - Urgent Care and GP

Community Emergency Hubs

- ⑲ Local Doctors Glen Innes - Urgent Care and GP
- ⑳ Tamaki Family Health Centre

Map demonstrating places to receive support or evacuate to around Ōrākei

Top tips to get ready for an emergency



Know your hazards. Check Auckland Emergency Management's [Hazard Viewer](#) for your whare/home, work & school.



Learn where you can go if you need to evacuate. Plan your evacuation routes.



Create a [household plan](#), including evacuation.



Prepare a [grab bag](#) in case you have to evacuate.



Keep [emergency supplies](#) in your whare/home and car.



Get ready with your community and know your community's emergency plan.



Keep spare cash. Check your insurance and keep electronic & hard copies.



Know your neighbours and look out for each other.



Get your lifestyle block or farm ready



Get your business ready.



Visit [getready.govt.nz](https://www.getready.govt.nz) for further tips on how to get ready.



Read your Local Board Emergency Readiness and Response Plan for tips on risk reduction, readiness, response and recovery.

